


THE SCHEDULE

FORM- "B".

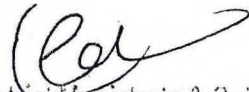
1	2	3	4				5		6			
			Sub-Division	T.K.	Rev. Mouja	Name of Para	Description of Boundary	SC 5(a)	ST 5(b)	SC 6(a)	ST 6(b)	Unreserved (UR) 6(c)
Agartala Municipal Corporation	51	1	Sadar	Lankamura & Gandhi gram(part).	Lankamura & Narshingarth	North Narayanpur, South Narayanpur(part), Malakar para, Kalyanpur para, Karmakar tilla, Jalagaon, Sharmalunga, Landless coloney, Lankamura (Ghoshpara), Shanmuralunga, Kapalipara, Paulpara, Chankhala(part).	<p>East side- Border fencing adjacent to North-west corner of Airport boundary to Karmakar Para via Boundary of Airport, then from Karmakar Para upto the house of Haridhan das (including Binpara, Kapali para & Sharma Lunga)</p> <p>West side:-Border Fencing from Narayanpur BOP connecting to Pal Para Rd.</p> <p>South side-Border fencing to Check post Rd (upto the house of Haridhan Das) (North side)</p> <p>North side- North Narayanpur Border fencing upto North-west corner of Airport boundary</p>	SC		Women		


 District Magistrate & Collector
 West Tripura : Agartala.

2		3		4			5		6			
		Sub-Division	T.K.	Rev. Mouja	Name of Para	Description of Boundary	SC 5(a)	ST 5(b)	SC 6(a)	ST 6(b)	Unreserved (UR) 6(c)	
Agartala Municipal Corporation		51	2	Sadar	Barjala/Lankamura(part).	Barjala/p, Lankamura/p & Singerbil/p	<p>Narsing Garh south Bagadhi, Narayanpur sukanta colony, Kangilalal para, south Narayapur, Radhyesyam bin para, Ramesh nath and bikash paul para, West Bhuban ban, West Bhubanban South, Madya Bhubanban, Chinaihani, sentu sarkar para, mati ghosh para, sankar ghosh para, Dhanjoy Ghosh para, Usha Ranjan Das Para & Lal matia.</p> <p>East side- Natural Nala from Chinaihani Bridge (Near Cremation Ground) to East Chandina Mura Madyabubhabbn Swapan Roy House.</p> <p>West side:- Narshingarh Bazar crossing to north west corner of Airport boundary (via border fencing) then upto Karmakar Para via Boundary of Airport, then from Karmakar Para upto the house of Ranjit das chandinamura Litan Sharma House.</p> <p>South side:- Madyabubhanban Swapan Roy House to Chandinamura Litan Sharma House via Madyabubhanban Swadesh Roy House.</p> <p>North side- Narshingarh Bazar to Chinaihani Bridge via Airport Road (near cremation ground) (right side)</p>					Women


 District Magistrate & Collector
 West Tripura : Agartala.

2	3	4				5		6				
		Sub-Division	T.K.	Rev. Mouja	Name of Para	Description of Boundary	SC 5(a)	ST 5(b)	SC 6(a)	ST 6(b)	Unreserved (UR) 6(c)	
Agartala Municipal Corporation	51	3	Sadar	Barjala T.K	Mouja Barjala	West Bhuban , East Bhuban Band, Madhya Bhubanban, Barjala Manipuri para, Barjala, Barjala Desh bandu para, Barjala school para, Natun nagar(part), Pump house para(madhy Bhuban bandh)& Kalyanpur Para	East side- Jhajhi River.Bridge (near Panchabati) to Bhologiri Bridge. West side:- Chinaihani cremation ground to west Bhubanban to Madhya Bhubanban through Natural Nala South side-Nutannagar to Durga Chow. Road- opposite side of Ramthakur Ashram gali (starting) to paul para via kalyanpur. North side-Airport Agartala road,Jhajhi River bridge to Chinaihani Bridge (near cremation ground)					



 District Magistrate & Collector
 West Tripura : Agartala.

2		3	4				5		6			
			Sub-Division	T.K.	Rev. Mouja	Name of Para	Description of Boundary	SC 5(a)	ST 5(b)	SC 6(a)	ST 6(b)	Unreserved (UR) 6(c)
Agartala Municipal Corporation	51	4	Sadar	Barjala TK	Mouja Barjala	South Barjala, Barjala Bairagi Tilla, Lichu Bagan, Khejur Bagan, Tall Bagan, Bholla nanda Palli, Gurkhabasit, Lichubagan Ghosh para, Durjoynagar.	<p>East side-Rajbhaban to Lichu Bagan Tri-junction road</p> <p>West side:-Barjala Bridge to Barjala Ramthakur Ashram via Bholagiri Trijunction upto Jhajhi River Bridge through river (East Side).</p> <p>South side- Buddamandir to AR School chow. (North Side) and Barjala Ramthakur Ashram to Gurkhabasti North Side.</p> <p>North side- Jhajhi River Bridge to Lichu Bagan Tri-junction</p>					Women
Agartala Municipal Corporation	51	5	Sadar	Abhoynagar T.K	Mouja Kunjaban & Agt. Sheet No. 11/p	Gurkhabasti, Capital Complex, Kunjaban Township, Malanchanagar, Shyamali Bazar west, Kumaritilla QTR Complex, Vivekananda Abasan, Sarada Palli, Jagatpur Malanchanivash, East and South Jagatpur, Bhallukialunga (part), Capital Complex area, Kumaritilla.	<p>East side- End of Health Deptt. Quarter at Memorial club of AG Quarter west side AG Quarter.</p> <p>West side- Old Governor House to Secretariat building complex east side of VIP Road .</p> <p>South side- East side of old Governor House to Abhoynagar Road via AG Office south side.</p> <p>North side- New Governor House, Secretariat New Capital Complex.</p>					


 District Magistrate & Collector
 West Tripura : Agartala.

	2	3				4
			Sub-Division	T.K.	Rev. Mouja	Name of Para
Agartala Municipal Corporation	51	6	Sadar	Indranagar & D.C. Nagar TK (Part)	Mouja Indranagar (Part) & D. C. Nagar (Part)	Chandmari(west and East), Bhallukia tilla, Bhallukia lunga(part) Paul para and Quater complex, SDO choumani, North para, sarkar para, Marak para, Sukanta colony, Debram thakur para, Nayania mura.
Agartala Municipal Corporation	51	7	Sadar	Indranagar T.K	Mouja Indranagar	SDO Chowmuhani, Datta tilla, Kamalakanta para, Satsangha Chowmuhani-Noagaon, Sarat palli, Ramkrishna palli, Indranagar banglarmath coloney, Jagatpur kalibari, Buddhamandir, Jagatpur kabarkhala, Acharjee para,

Description of Boundary	5		6		
	SC 5(a)	ST 5(b)	SC 6(a)	ST 6(b)	Unreserved (UR) 6(c)
<p>East side- Debram Thakur Para Nandannagar Pal Para, Sarkar Para.</p> <p>West side:-ILS Hospital, New Governor House, Bhalukia.</p> <p>South side- Auxilium Girls School to AG Radio colony sanitala chow. via SDO Chow. Road North.</p> <p>North side- Army cantonment Quarter area.</p>	SC				
<p>East side-Auxilium back side road to Noagaon market Tri-junction to Satsanga Chow upto Dhaleswar G.B. Rd Tri-junction.</p> <p>West side:-G.B Market to Abhounagar Rd upto Nala (East side) including BT college area.</p> <p>South side-Banglar Math Rd to Abhoynagar G.B Road via Nala & Jagatpur Rd North & East side</p> <p>North side- Auxilium Girls School to GB Market via SDO Chow (East side of GB Banikya Chow road)</p>	SC		Women		


 District Magistrate & Collector
 West Tripura : Agartala.

	2	3		4		
			Sub-Division	T.K.	Rev. Mouja	Name of Para
Agartala Municipal Corporation	51	8	Sadar	Indranagar T.K	Mouja Indranagar	South Nandannagar, Noaniamura, Noagaon, Indranagar, Noagaon Satsangha Chowmuhani.
Agartala Municipal Corporation	51	9	Sadar	Sadar East TK.	Mouza:- Khyaerpur.	Reshambagan, Part of North Resham Bagan, South Kashipur, Resham Bagan Nath Para, East Kashipur, North Kashipur, Part of Ichamua, Mariam Nagar, Kashipur Haripad Colony (South), Trinath Muktar Colony, Rajdhanagar, Ichamoha, Yatrabari, Khayerpur, Chandpur & Laxmipur, Resambagan School area.

Description of Boundary	5		6		
	SC 5(a)	ST 5(b)	SC 6(a)	ST 6(b)	Unreserved (UR) 6(c)
<p>East side- Chandrapur to Laddu Chow Bazar via Nayania Mura upto R.K. Nagar Gram Panchayat Western side</p> <p>West side:-Dhaleswar to GB Rd via Govt. Nala and Madhya Indranagar.</p> <p>South side-Govt. Nala Crossing Dhaleswar to GB Road and Chandrapur to Laddu Chow.</p> <p>North side- South Nandanagar Link Road crossing , Dhaleswar to GB Rd upto Madhya Indranagar Rd.</p>					Women
<p>East side- R.K nagar Road(Dalura panchayet west side),Howrah river to Devta Chara)</p> <p>West Side:- From South- West corner of Tata Bridge near the house of Debabrata Das along side of east part of Devta Cherra upto the house of Prabir Bhatta.</p> <p>South side-- Howrah River.</p> <p>North side:-Pal para, Ichamua, Jatra bari Road, Sankar Das road, and river Devta Charra.</p>					


 District Magistrate & Collector
 West Tripura, Agartala


	2	3	Sub-Division	T.K.	Rev. Mouja	Name of Para	Description of Boundary	5		6		
								SC 5(a)	ST 5(b)	SC 6(a)	ST 6(b)	Unreserved (UR) 6(c)
Agartala Municipal Corporation	51	10	Sadar	Indranagar T.K & East T.K	Mouja Indranagar & Khayerpur (Part)	Chandrapur, TATA Kalibari, Chandrapur Das Para, Chandrapur Nath Para, Indranagar Masjid Para, South Indranagar, Hatath Coloney, Part of Ichamoha & Part of Jagatpur.	<p>East Side:- West Side of Tata Bridge near the house of Badal Chakraborty to Laddu Chow. Culvert via Chandrapur ISBT and Jamtala Road.</p> <p>West side:- Katakhal Burning Ghat to link road of Jagatpur Kalibari Rd through natural Charra</p> <p>South side-Burning Ghat to Resham Bagan School area via katakhal embankment including ISBT A.A Road</p> <p>North side- Natural Chara & link road (north side of Acharya Para</p>					Women


 District Magistrate & Collector
 West Tripura : Agartala.


2		3		4			6					
			Sub-Division	T.K.	Rev. Mouja	Name of Para	Description of Boundary	SC 5(a)	ST 5(b)	SC 6(a)	ST 6(b)	Unreserved (UR) 6(c)
Agartala Municipal Corporation	51	11	Sadar	Abhoynagar T.K	Mouja Agartala Sheet No. 11/p	<p>North side of Buddhamandir to Abhoynagar Post Office Road (Puthiba Dewatabari area), Kunjaban Circuit House / Sukanta palli, Kunjaban coloney, West part of Malancha office to Abhoynagar outpost area, Abhoynagar New Star Club area and east part of Mahila Ashram, Abhoynagar Madhyapara, Lake lane, Paulpara, Rabidaspara and Model village para.</p>	<p>East side- Sachin Debbarman setu to Abhoynagar Nazrul Smriti School including Model Village, Rabi Das Para, Pal Para, Lake Lane, Abhoynagar Madhya Para, Abhoynagar Bazar, Mahila Ashram all upto the west side of Nala</p> <p>West side:- Shantikamisangha to Circuit House main road (east side)</p> <p>South side- Shantikami Sangha to Abhoynagar Old Post Office Road with Manipuri Mandir side to Sachin Debbarman Setu via Abhoynagar main Rd East side</p> <p>North side- Circuit house via Governor house back side AG Qtr Complex Road south side upto Abhoynagar School (near).</p>					


 District Magistrate & Collector
 West Tripura : Agartala.

		2	3	4			5		6			
			Sub-Division	T.K.	Rev. Mouja	Name of Para	Description of Boundary	SC 5(a)	ST 5(b)	SC 6(a)	ST 6(b)	Unreserved (UR) 6(c)
Agartala Municipal Corporation	51	12	Sadar	Abhoynagar T.K. Sadar West T.K.	Mouja- Agt. Sheet No. 9/p & 12/p	West side of cantonment road, Cantonment road east basti and kathaltali basti, Radhanagar, Radhanagar basti, Vidysagar palli to Netaji Club, Chakraborty para, Manipuri basti and east side of Life Drop, South side of Buddhamandir to Abhoynagar Post Office Road (Puthiba Dewtabari area)	East side- Sachin Debbarman setu to Abhoynagar Old Post Office-Main Road west side. West side- Pragati Bridge to Cantonment Road through link road South side- Pragati Bridge to Sachin Debbarman setu over Katakhal North side- Assam Rifles ground southside to Shantikami sangha to Abhoynagar Old Post Office south side.					Women
Agartala Municipal Corporation	51	13	Sadar	Part of Ramnagar T.K & Sadar West T.K.	Mouja Agt. Sheet No.1/p, 9/p & Ramnagar Sheet No. 1/p	Bhati Abhoynagar, Das para, Molla Para, Biterban (east part), Biterban (west part), Bhati Abhoynagar west para, Bhati Abhoynagar Hrishi palli, Madhyadwip, Kabarkhala, Chandan Khala Market & Harizon Colony	East side- Assam Rifle 3rd gate Hrishipalli madhyadeep via Kabar khala west side. Assam Rifle 3rd gate to Pragati Bridge via Centanment Road West side- Das para to Molla Para. (Cherra) South side- Katakhal bandh-Hrishipalli Madhyadeep basti to Molla para. North side- Assam Rifle 3rd gate to via Barjala road bridge to Chandan Khala bazaar via das para.					


 District Magistrate & Collector
 West Tripura : Agartala.

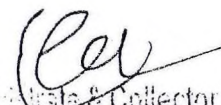
	2	3	4			5		6				
			Sub-Division	T.K.	Rev. Mouja	Name of Para	Description of Boundary	SC 5(a)	ST 5(b)	SC 6(a)	ST 6(b)	Unreserved (UR) 6(c)
Agartala Municipal Corporation	51	14	Sadar	Ramnagar T.K.	Agt. Sheet No.1	Ranjit Nagar, Ramnagar Gangail, Rampur, Balurchar, Ramnagar Road No-10, 11, 12, Ramnagar Road No-9, 10, Ramthakur Palli, Vivekananda Palli, Sarada Palli, Ramnagar Road No-08, Ramnagar Road No-4, 5, 6, 7 (end)	<p>East side- TG Road west side from Ramnagar Road No-07 to Durga Chowmuhani bridge.</p> <p>West side-Kalikapur link road</p> <p>South side- Ramnagar Road No-07 to Gangail to Kalikapur CC road via Sporting Club & ramnagar Road Extn. Road No. 4</p> <p>North side- Katakhal river.</p>					Women


District Magistrate & Collector
West Tripura : Agartala.

		2	3	4			5					
			Sub-Division	T.K.	Rev. Mouja	Name of Para	Description of Boundary	SC 5(a)	ST 5(b)	SC 6(a)	ST 6(b)	Unreserved (UR) 6(c)
Agartala Municipal Corporation		51	Sadar	Ramnagar T.K	Mouja Agt. Sheet No. 1 & 3	Minabari Panchayat, Shilpara, Kalikapur Rampur, Kalikapur Link Road, Daspara, Paschim Kalikapur, Biswas para coloney, Bhumihin coloney, Purba Kalikapur, Kajipara, Madhya Chandinamura, chandinamura, Sanmura Road, Shanmura Lunga, Chandinamura, Ghosh Para(Dakshin Angsha), Debnath Para.	<p>East side- Barjala Shiv Kali Mandir upto the side of Natural Lunga (excluding the Lunga) Side of New Petrol Pump area to Barjala Bridge (Main Road) to Maylakhola Bazar (North Side extn. to Chandinamura Road).</p> <p>West side:- Border fencing (ICP) to Bhumihien Col. via Grief Road to Shanmura straight Road over Paddy Land (Ashubala Sarkar House).</p> <p>South side- Border Checkpost to Kajipara to kalikapur (Ward Office near Basudeb Mandir) to Mina Bari (Shil Para) via Gangail North Side upto Shib Kali Mandir (via interior roads).</p> <p>North side- Shanmura to Box Culvert over east chandinamura Road via Natural Lunga (North Side of South Chandinamura to Barjala Kalimata to Barjala Bridge near Capital HP Petrol Pump souh side.</p>	SC				


 District Magistrate & Collector
 West Tripura : Agartala.

1	2	3	4				5		6			
			Sub-Division	T.K.	Rev. Mouja	Name of Para	Description of Boundary	SC 5(a)	ST 5(b)	SC 6(a)	ST 6(b)	Unreserved (UR) 6(c)
Agartala Municipal Corporation	51	16	Sadar	Ramnagar T.K.	Agt. Sheet No. 2 & 3	Ramnagar Road No-06, Ramnagar Road No-07, Ramnagar Road No-05, Ramnagar Road No-04, Ramnagar Road No-03, Ramnagar Road No-02, Ramnagar Road No-01	East side- West side of TG Road. West side- Satapushpa to Alok Sangha Road. South side- North side of Fire Service Chowmuhani to Satapushpa (AK Road) North side- South side of Ramnagar Road No-07					
Agartala Municipal Corporation	51	17	Sadar	West T.K.	Agt. Sheet No. 7	Advisor Chowmuhani and Colonel Chowmuhani, Colonel Chowmuhani to Bidurkarta, Bidurkarta to Banerjee Para, Banerjee para to Old Kalibari, Old Kalibari to Kadamtali, Kadamtali to TVS showroom (north side), Old kalibari lane (south side), Old kalibari lane (north side), Thakurpalli Road (north side), Kerchowmuhani (east side), TRTC west side.	East side- IGM Chw to Colonel Chw via TRTC Kadamtala, Bidurkarta (left side). West side:-Fire Brigade to Ker Chw (right side). Ker Chw to Bijoy Kr. Chw via Skylark Club & Megnat Club (right side) South side- Fire Brigade Chw to IGM Chw (Left side) North side- Bijoy Kr. Chw to Colonel Chw (right side)					Women


 District Collector
 West Tripura, Agartala.

2		3		4			6					
		Sub-Division	T.K.	Rev. Mouja	Name of Para	Description of Boundary	SC 5(a)	ST 5(b)	SC 6(a)	ST 6(b)	Unreserved (UR) 6(c)	
Agartala Municipal Corporation	51	18	Sadar	Sadar West T.K.	Agt Sheet No. 7/p, 8/p & 9/p	Pragati Road north side, Pragati Road south side, Natun palli, Pragati Road to Durga Chowmuhani south to Sankar Chowmuhani north side, Sankar Chowmuhani to Bijoy Kumar Chowmuhani to Census Road north side, Bijoy Kumar Chowmuhani to Sankar Chowmuhani south side.	East side- Skylark club to Megnat Club to Bijoy Kr. Chw to Pratap Roy Road via Pratap sangha Road. Pratap Roy road to Pragati Bridge via Krishnanagar Club West side:-Biren Datta Setu to Ker Chw via Durga Chw, Sanakar chw (east side). South side- Ker Chw to Skylark Club (left side). North side- Pragati Bridge to Biren Datta Setu, South side of Katakhal					
Agartala Municipal Corporation	51	19	Sadar	Part of Sadar West TK. & Sadar East TK.	Mouja Agt. Sheet No. 9/p, 8/p & 13/p	Northside of Pragati Road, Lake Chowmuhani, Superibagan east Colonel bari, Haradhan Sangha, Pratap Roy road east, Pragati Road south, superibagan west, Natun palli south, BK Chowmuhani to Advisor Chowmuhani north to nazir bari, Colonel Chowmuhani to Advisor Chowmuhani north to old Weights and Measure office to Colonel Chowmuhani, Dimsagar	East side- North gate west side of Bibekananda Stadium. West side- Bijoy Kumar Chowmuhani to Pratap Sangha Road. South side- Colonel Chowmuhani to Bijoy Kr Chowmuhani Via Advisor Chw. North side- Katakhal river.		ST	Women		


 District Magistrate & Collector
 West Tripura : Agartala.

		2	3	4				6				
			Sub-Division	T.K.	Rev. Mouja	Name of Para	Description of Boundary	SC 5(a)	ST 5(b)	SC 6(a)	ST 6(b)	Unreserved (UR) 6(c)
Agartala Municipal Corporation	51	20	Sadar	Sadar East T.K	Mouja Agt. Sheet No. 15	Amiya Sagar Par Madhya Para, Palace Compound Eastside of Jagannat Bari Rd, Back side of Tulshibati School, Santipara, Central Road East side, Ghosh patti, NS Rd south side. CR Rd Extn. Westside and Masjid patti, Khoshbagan, Gangail, TCA Club, Master para Rd (east side) upto Ramthakur Gali (north side).	<p>East side:- From North Gate to Ganaraj Chow. Via DSLR, Town Hall to L.N Bari Tri- Junction (Right side), Ganaraj Chow. To MBB Club via Motor stand (Right side)</p> <p>West side:- Haradhan Sangha to Netaji play centre chow via colonel Chow, Bidurkarta Chow, RMS, Post Office & Netaji Chow & East side of Master Para Rd via Gangail Rd upto Ramthakur Gali (north side).</p> <p>South side:- MBB club to Golbazar Chow via NS Rd, then upto Ramthakur Gali via Central Rd Extn.</p> <p>North side:- Haradhan Sangha to North gate (right side)</p>					Women


 District Magistrate & Collector
 West Tripura : Agartala.

1		2	3	4			5					
			Sub-Division	T.K.	Rev. Mouja	Name of Para	Description of Boundary	SC 5(a)	ST 5(b)	SC 6(a)	ST 6(b)	Unreserved (UR) 6(c)
Agartala Municipal Corporation		51	Sadar	Sadar East T.K	Mouja Agt. Sheet No. 14/p & 16/p	Banamalipur – Jora pukur par, Ganraj Chow to Motor stand to Math Chow to Purbasha to Ganaraj Cho, MBB Rd southside to College Rd Extn westside and Lotus Rd Northside to MBB Club via CR Rd eastern side, Lotus Rd to Bankim Medical House to Ramthakur Sangha Puja field via CR Rd towards Jagaharimura main road turned at west side of narrow lane west side of h/o Pramode Bhattacharjee up to Govt Pond East bank, Math Chow to Modern Club to MMB Club lane to Motor stand via CR Rd. to Math Chow, Banamalipur Jorapukur Par, Gangail Road (southern part) starting from the h/o Adv. Tapan Banik towards Kamala Lodge near RT Sangh Chw and From the Backside of kamala Lodge to Adv. Tapan Banik via	<p>East Side:- Central Jail to College Road upto Lotus road connective Point</p> <p>West side:- Lalbahadur Club to Central road Extn. via Chittaranjan Rd. towards Ramthakur Sangha Shani mandir via Gangail Rd.</p> <p>South side:- Central Rd Extn. (eastern side) upto Basak Bari lane northern part and Town Pratapgarh Rd no-1 western side to Sudhir Daroga Chow. and Sudhir Daroga Chow to Conective Rd to Jagaharimura near Ramthakur Sangha Chow. via upto west side of Pramode Bhattacharjee House Gali upto Govt pond east bank (Jagaharimura)</p> <p>North side:- Central Jail to Lal bahadur Club</p>					


 District Magistrate & Collector
 West Tripura : Agartala.

		2	3	4			5		6				
				Sub-Division	T.K.	Rev. Mouja	Name of Para	Description of Boundary	SC 5(a)	ST 5(b)	SC 6(a)	ST 6(b)	Unreserved (UR) 6(c)
Agartala Municipal Corporation		51	22	Sadar	Sadar East T.K	Agt. Sheet No.13	Bagan bari, North Banamali pur, East side of Madhya Banamali pur, West side of Madhya Banamali pur, Wall ford company area, Ganaraj, Akash bani, Ujirbari, Kalibari, BK Road (west Side)	<p>East side- Ganaraj Choumani to Lal Bahadur Choumani via Jail Ashram Rd. to South West side of old Central Jail to Dhaleswar Rd. No.3 Chow.</p> <p>West side:-Kata Khal Bandh to Luminus Battery showroom (Previous Tania Trevels) via Town Hall</p> <p>South side-Luminus Battery Showroom to Ganaraj Chow. Via L.N Bari Rd.</p> <p>North side-Katakhal Bandh (back side of Trafic Bhawan) to west side of the Central Jail.</p>		ST			


 District Magistrate & Collector
 West Tripura : Agartala.

		2	3	4			5					
			Sub-Division	T.K.	Rev. Mouja	Name of Para	Description of Boundary	SC 5(a)	ST 5(b)	SC 6(a)	ST 6(b)	Unreserved (UR) 6(c)
Agartala Municipal Corporation		51	Sadar	Sadar East T.K	Mouja Agt. Sheet No. 20/p & 21/p	<p>Northside of Dhaleswar Rd no-3, Northside & West side of Dhaleswar Rd no14 and Northeast side of Prachyabharati School West side of Dhaleswar Rd-6 to Purbag Club via Eastside of Old jail North side of Jail ashram Rd to Prantik Club. Town Indranagar, Indranagar Harijan Colony, Dhaleswar Rd No-2, Natun Palli, Jail gate to Math Chow, SK Bose Lane, Kamar Pukurpar, RK Mission, Jail Ashram Rd., Prantik Club, Mali bari, Jail Ashram Rd, Ajad Hind Rd. GB Rd. Joyguru Rd, West Side of Kamar Pukur Par to College LakePara Via Modern Club east side towards Math Chow Traffic Point to Kamar Pukur Par (AA Rd.)</p>	<p>East: From south side of Katakhal via Blue Lotus Club, Dhaleswar Rd. No.1, South east side of Prachya Bharati School through Dhaleswar Rd. No. 6 upto Jail Ashram Rd to Radha Madhab Sarani Rd. to Assam Agartala Rd to West side of Kamar Pukur Par to P. N. Dey Rd.</p> <p>West: From North -West side of Harizon Colony (Katakhal to old Central Jail Main gate via Volkan Club to Math Chow. Traffic point to Paul Nursing Home Chow.</p> <p>South: From Paul Nursing Home Chow. To MBB College First gate through MBB College Rd North side From Harizon Colony to Indranagar Pucca Bridge (Southern side of Katakhal)</p>					Women

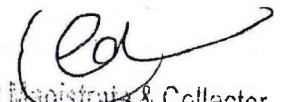

 District Magistrate & Collector
 West Tripura : Agartala.

1	2	3	4			5		6				
			Sub-Division	T.K.	Rev. Mouja	Name of Para	Description of Boundary	SC 5(a)	ST 5(b)	SC 6(a)	ST 6(b)	Unreserved (UR) 6(c)
Agartala Municipal Corporation	51	24	Sadar	Sadar East T.K	Mouja Agt. Sheet No. 21/p & 22/p	<p>Azad hind Rd. AA Rd. Radhamadab Sarani, Jail Ashram Rd., RK Narendrajit Sarani, Kalyani, Dhaleswar BOC, Jail Ashram Rd, AA Rd, Ashram Chow, South Dhaleswar Vivek Palli, Water supply Rd., Joyguru Shibnagar, AA Rd. Kalyani Naiyapara, Kalyani, South Dhaleswar BOC Water supply Rd, Bagan Bari, Kamarpukur par east side, Joyguru south, East Shibnagar Sarat Palli, East Shibnagar Sarat Palli,, Sukanta Palli, P.N. Deb Road, Shibnagar College Rd, College tilla</p>	<p>East: Aralia Bridge and left side of Asramband</p> <p>West: East side of Kamarpukur par and ajad hind Rd, Swami Bivekananda Gali east side near Udichi Club</p> <p>South: Near Jogendranagar Bridge to MBB College River side</p> <p>North : Jail Ashram Rd Radha Madhab Sarani to AMC East Zonal Office (Satadal Sangha)</p>					
Agartala Municipal Corporation	51	25	Sadar	Sadar East T.K	Mouja Agt. Sheet No. 20/p & 21/p	<p>Dhaleswar, Chandrapur, Chandrapur Manipuri para, Chandrapur roy para, Chandrapur Majumder para, South Chandrapur Muslim para</p>	<p>East: Katakhal Embankment (Chandrapur Bandh to Tata Bridge via assam Agartala Rd)</p> <p>West side:-From South side of Katakhal to East side of Prachya Bharati School via Dhaleswar Rd. No 1 to Dhaleswar Post Office via Dhaleswar Rd. No.6 to Ashram Chow. Via Jail Ashram Rd to Howrah river via Ashram Chow.</p> <p>Embankment South side:- Howrah River</p> <p>North side- Katakhal</p>					Women

1	2	3	4				5					
			Sub-Division	T.K.	Rev. Mouja	Name of Para	Description of Boundary	SC 5(a)	ST 5(b)	SC 6(a)	ST 6(b)	Unreserved (UR) 6(c)
Agartala Municipal Corporation	51	26	Sadar	Jogendra nagar	Jogendra nagar	Paulpara, Subhash palli Muslim para, West Champamura West, Hrishipara West, Hrishipara East, Loknath para, North Aralia	East side- Baldakhal to Bye pass Rd via Champamura Schoo Rd. West side-Aralia Bazar to Ghosh Para crossing via Aralia Ghosh Para Rd (Howrah river side) North side-Howrah river to Champamura along the Baldakhal (South side) South side- Ghosh Para road up to Bye pass Rd.	SC		Women		
Agartala Municipal Corporation	51	27	Sadar	Jogendra nagar	Jogendra nagar	Ghosh para, Das para, Shibmandir para (big part), Sramajibi coloney, Santipara, Suryasen Coloney Bankumari para, Datta para, Sukanta, Shalbagan, Gurudas, Chaitali para, Mandal para.	East side- Purba Aralia Road(north side) of Horticulture Complex. West side- Ghosh Para(Electric Transformer). South side- Adarsha Coloney Road to Pradhan Para Road. North side-Dr B.R Ambedkar Vidya Bhawan(north side road), Paul Para-Santipara Road	SC				


 District Magistrate & Collector
 West Tripura : Agartala.

1	2	3	4	5	6	7	8	9	10	11		
			Sub-Division	T.K.	Rev. Mouja	Name of Para	Description of Boundary	SC 5(a)	ST 5(b)	SC 6(a)	ST 6(b)	Unreserved (UR) 6(c)
Agartala Municipal Corporation	51	28	Sadar	JOGENDRANAGAR TK	Jogendra nagar	Hospital para big part, Vidyasagar part, Kalachand tilla, North Jogendranagar, Naboday para, Muslim para, Mahasakti banik para, Nishan para, Mahasakti (excluding pradhan para), Khudiram para.	East side- Painnya Charra from Howrah river to end of the Pradhan tilla Culvert. West side-Ananda nagar main road crossing along the pucca Drain (East side) South side-Bankumari Bazar to Hospital Rd to Dasharath Deb AWC Jogendra nagar Hospital para, Dasharath Deb AWC to Kulakamini tilla North side- Howrah river from Jogendra nagar to Aralia Bridge.					
Agartala Municipal Corporation	51	29	Sadar	JOGENDRANAGAR	Jogendra nagar	Kulkamini para, Adarsha coloney, Ajit palli, Pradhan para(part), Bartilla, Malakar para, Saha para, Kumar para, Nath para, Vidyasagar palli, Adarsha palli, Netaji Nazrul coloney, Renters(part)	East side-Bankumari Mahasakti toward Netaji School Rd via Pradhan Para West side- Kulakamini Para Rd, Renters road via Vidya Sagar Rd South side- Renters road (North side) to Rail line crossing Ananda nagar Jogendra nagar North side- Hospital Para Rd towards Bankumari Malakar Para upto Pradhan Para road crossing	SC		Women		


 District Magistrate & Collector
 West Tripura : Agartala.

1	2	3	4	5	6							
			Sub-Division	T.K.	Rev. Mouja	Name of Para	Description of Boundary	SC 5(a)	ST 5(b)	SC 6(a)	ST 6(b)	Unreserved (UR) 6(c)
Agartala Municipal Corporation	51	30	Sadar	Jogendranagar	Jogendra nagar	Katasheola river area, Katasheola Ramkrishna Road, Vidyasagar, Barman tilla, Ambedkar palli.	<p>East side- Howrah crossing to Jogendra nagar Ananda nagar Road</p> <p>West side-Nala towards pond (Pukur) of Rehati Das</p> <p>South side- Vidyasagar Palli School, Barman Tilla Road (North side).</p> <p>North side- Howrah river, embankment of Katasheola, Goutam Smriti ICDS Centre.</p>	SC				


 District Magistrate & Collector
 West Tripura : Agartala.

1	2	3	4	5	6							
			Sub-Division	T.K.	Rev. Mouja	Name of Para	Description of Boundary	SC 5(a)	ST 5(b)	SC 6(a)	ST 6(b)	Unreserved (UR) 6(c)
Agartala Municipal Corporation	51	31	Sadar	Sadar East T.K	Mouja Agt. Sheet No. 17/p & 18/p	Town Pratapgarh rd no 1 (Eastern side), Bosak bari Rd. (Southern side to Howrah River, Town Pratapgarh near Ramthakur Rd, Town Pratapgarh - Ramthakur Palli, Town Pratapgarh - Adarsha palli, Jagaharimura rd, Gandhi School to Jagaharimura, North side of Gandhi School, Jagaharimura Kalibari, College tilla-Adarsha palli, Shibnagar and Dr. Promod Gali, Jagaharimura Ramthakur Road Collegetilla Bijoy Sangha Jagaharimura Main Rd. towards narrow lane up to Govt Pond i.e. west side of Satya Rn. Bhattacharjee,	East side- East: Sudanya Debbarma Bridge to college Road Extn upto connecting point of Iutus club via Gandhi School West side:- Basakbari lane corner southern side to Howrah river via Central Rd extn. And Townpratapgarh Rd no-1. and Townpratapgarh Rd no-1 eastern side to Sudhir Daroga Chow and Sudhir Daroga Chow southern side to Jagaharimura Rd southernside up to Gandhi School. And narrow lane started from Jagahari mura main road towards Jagahari mura mura govt pond upto H/O Prabha Rani das (connecting to Lotus Club Road) South side- Howrah River. North side- College Rd extn upto h/o Smt Prava Das via Lotus Rd southern part	SC		Women		


 District Magistrate & Collector
 West Tripura : Agartala.

1	2	3	4			6						
			Sub-Division	T.K.	Rev. Mouja	Name of Para	Description of Boundary	SC 5(a)	ST 5(b)	SC 6(a)	ST 6(b)	Unreserved (UR) 6(c)
Agartala Municipal Corporation	51	32	Sadar	Sadar East T.K & West T.K	Mouja Agt. Sheet No. 6, 7 & 16	Badurtali Lane, Rabindrapalli, IGM Rd, Gandhghat Qtr, Sarkar Nursing Homepara, Opp.of Rupashi Cenema hall, gangail Rd, Melarmath Gangail Rd, Nazrul chhatrabas (East side), Melarmath Gangail Rd, Nazrul chhatrabas (West side), Pal para, Hospital Rd. extn, Sukanta Palli rd.(South Side), Forest Basti, Ramkrishna mission Rd West Side, Mantribari Rd.Extn West side, RK mission East side, Mantribari Rd. Extn. East side, Chrka Kendra Goli, Town Bordwali Rd No-3, (West Side), Masterpara Rd. (West Side), Town Bordwali Rd No-3(East side), Howra Natun Palli, (Gita Mandir), Master Para (Town Pratapgarh), Howra Natun Palli, Town Pratapgarh (Central Rd.)	<p>East side- Bidurkarta Chow. to old RMS - New RMS to Post Office Chow. to Netaji Chow. to old Howrah Khal (West Side) to Master Para- Ramthakur palli gali road to central Rd. extension to Julanta bridge (west side).</p> <p>West side:- TRTC Chow. to IGM chow. to Paradise Chow. to Battala to Jawar Bridge east side.</p> <p>South side-Howra River (Jawar bridge to Julanta bridge- North side).</p> <p>North side- From TRTC Junction to Bidurkarta Chow via TakurPalli Rd.</p>					Women


 District Magistrate & Collector
 West Tripura : Agartala.

1	2	3	4	5	6							
			Sub-Division	T.K.	Rev. Mouja	Name of Para	Description of Boundary	SC 5(a)	ST 5(b)	SC 6(a)	ST 6(b)	Unreserved (UR) 6(c)
Agartala Municipal Corporation	51	33	Sadar	Bordowali T.K	Mouja Howrah/p	Rabidas Para, Kali tilla Suktara Para, Modern Club Apanjan Club, Nivedita Para Tahalshilder Para, Bapuji Para, Naba aikya Para N.B.R.C. Para, Janakalyan Sangha, Howrah River, Yubak Sangha, Pratap Sangha Amader Club, Vivekananda Para, Muslim Para, Nagerjala	<p>East side:- Hatath bazaar to Howrah river via Pratap sangha.</p> <p>NorthSide:- Kalitilla chowmuhani to NBRC via southern part of Howrah river.</p> <p>South side :- Agartala sabroom National High way to Hatath bazaar via house of sekhar paul & Amader club</p> <p>West side :- Agartala sabroom national highway to Howrah river via Modern Club to Chowhan bari.</p>					


 District Magistrate & Collector
 West Tripura : Agartala.


1	2	3	4	5	6	7	8	9	10	11		
			Sub-Division	T.K.	Rev. Mouja	Name of Para	Description of Boundary	SC 5(a)	ST 5(b)	SC 6(a)	ST 6(b)	Unreserved (UR) 6(c)
Agartala Municipal Corporation	51	34	Sadar	Ramnagar & Bordowali T.K	Mouja Agt. Sheet No. 4 & 5	Office Lane, Malarmath Kalibari Lane, Dashamighat Road, B.K. Lane, Ronaldsay Rod (Part), Joynagar Middle Road, Jaynagar Lane No. 1 to 5, Jaynagar Uttar, Jaynagar Rd. No. 6 (East Part), Madhya Jaynagar, Jaynagar Gangail Rd., Khirode Sen Lane.	<p>East side- IGM Chow. to Paradise Chow. to Battala to Jawar bridge east side.</p> <p>West side:- Left side of Jaynagar Lane No. 6 (From Kailash Dam house to Dasami Ghat - Howrah Embarkment Road).</p> <p>South side-Down lane of Jawar Bridge (From Raj MahaSamshan to Dasamighat Trijunction) North side.</p> <p>North side-IGM Chow. to Aguntuk Club via Fire Service Chow. - south side of AK Road.</p>					Women


 District Magistrate & Collector
 West Tripura : Agartala.

1	2	3	4	5	6	7	8	9	10			
			Sub-Division	T.K.	Rev. Mouja	Name of Para	Description of Boundary	SC 5(a)	ST 5(b)	SC 6(a)	ST 6(b)	Unreserved (UR) 6(c)
Agartala Municipal Corporation	51	35	Sadar	Ramnagar & Bordowali T.K	Mouja Ramnagar & Agt. Sheet No. 4 & 5	Pyaribabur Bagan, Upendra Para, Banik Para, PEC brick Field extended to border fencing, Border Gol Chakkar, Akhaura Check Post (ICP), Ramnagar Road No-4 extn (AK Road), Ramnagar Rd. 1, 2, 3 last Part, Akhaura Road (Part), Dakshin Ramnagar, Paschim Jaynagar, Kalapania Khal, School Para.	<p>East: Bhaktadatta Bridge to Aguntuk Club to Sporting Club RN No. 4 via AK Road side.</p> <p>West: Kalapania Khal to Akhaura Check Post (Bangladesh Border).</p> <p>South: Bhakta Datta Bridge to Border fencing (North side of Kalapania Khal).</p> <p>North : Ramnanagar Rd. No. 4 (Sporting Club) to Masjid to AK Road to Border Check Post (South Side).</p>					


 District Magistrate & Collector
 West Tripura : Agartala.

			Sub-Division	T.K.	Rev. Mouja	Name of Para	Description of Boundary	SC 5(a)	ST 5(b)	SC 6(a)	ST 6(b)	Unreserved (UR) 6(c)
Agartala Municipal Corporation	51	36	Sadar	Ramnagar & Bordowali T.K	Mouja - Ramnagar & Agt. Sheet No. 4 & 5	Jaynagar Upendra Para, Netaji Lane, Joypur south, Rajnagar south, West Joynagar, South Joynagar East/ West, Dashamighat Paschim, Bank of Howrah, Jaynagar Rd. No. 7 & 8 West side of embankment, Indira Colony, PEC Brick Field.	<p>East: Bhakta Datta Bridge to Dashamighat.</p> <p>West: Howra Iron Bridge - Border Fencing Jaypur Rd. extension to end of Kalapania Khal.</p> <p>South: Howrah River (Dashamighat Club area) to Down stream of embarkment Rd. via Mahabir Club - Indira Col., Rajani Col. to wooden bridge (South Jaynagar) to west side of Border fencing (Howrah Iron Bridge) via Kali Mandir -Dakshin Jaynagar near Dargah (New Bridge extension).</p> <p>North : Bhakta Datta Bridge to Border fencing (North side of Kalapania Khal).</p>					Women


 District Magistrate & Collector
 West Tripura : Agartala.

1	2	3	4			5						
			Sub-Division	T.K.	Rev. Mouja	Name of Para	Description of Boundary	SC 5(a)	ST 5(b)	SC 6(a)	ST 6(b)	Unreserved (UR) 6(c)
Agartala Municipal Corporation	51	37	Sadar	T.K= Badharghat & Bordowali	Badharghat, Howrah	Bhattapukur, Balurchar, Dighir Par, Kali Tilla, Bapuji School para, Gunjaria, Dinadayal Ashram para, Hairmara, Surjyapara Part.	<p>South side -Ananda vidyaniketan school to Suryapara via Sutradhar para and AD Nagar Road No-15.</p> <p>North Side- Howrah river, Balurchar, Bhattapukur durgapalli.</p> <p>East side- AD Nagar Road No-09 to Nivedita Club via Nabaaikya Dinadayal Ashram.</p> <p>West side- Gazaria AMC sector office to Howrah river via Kali tilla JB School.</p>	SC				
Agartala Municipal Corporation	51	38	Sadar	Badharghat T.K	Mouja Badharghat	South Nandi tilla, North Nandi tilla, Gajaria, Hairmara, Nabajivan, Muslim para, Madhya gajaria, Chaidar tilla, Bagan tilla, SD Mission West, SD Mission East part.	<p>East side- Hairmara, Nabajivan (Excluding paddy land) to Dinadayal Ashram Camper Bazar Rd up to A. D. Nagar road No. 16 via Drop gate Camper bazaar Rd (West side)</p> <p>West side- Border Fencing from Mora gang to BSF Camp</p> <p>South side- BSF Camp to A. D. Nagar Rd. No. 16 (North side).</p> <p>North side- Border Fencing to Hairmara through Mara gang (South Bank).</p>	SC		Women		


 District Magistrate & Collector
 West Tripura : Agartala.

1	2	3	4				5				6	
			Sub-Division	T.K.	Rev. Mouja	Name of Para	Description of Boundary	SC 5(a)	ST 5(b)	SC 6(a)	ST 6(b)	Unreserved (UR) 6(c)
Agartala Municipal Corporation	51	39	Sadar	Bardowali and Badharghat Tahasil	Howrah and Badharghat	Beltali, AD Nagar Rd-9, 11, 13, 15 & Sutradhar para, AD Nagar Baganbari Rd-01, Arabinda Sangha, Barman para, AD Nagar Rd-1, 3, 5, Saha para, Bhatri palli, AD Nagar Suryapara, AD Nagar Rd-5, 7, 9, Ramthakur para, Tanti para, Barman tilla	<p>South side- Sebak sangha club to AD Nagar Road No-15.</p> <p>North side- North Badharghat Subhash palli Road.</p> <p>East side-Sebak Sangha club to House of Asish Sarkar & Amar Das via AD Nagar Road No-01, Mission complex upto Uttar Badharghat Chowmuhani</p> <p>West side- SD Mission to Subhash palli Landabhandha Club via AD Nagar Road No- 9 & House of Rasaraj Das and Suryapara.</p>					
Agartala Municipal Corporation	51	40	Sadar	Bardowali	Mouja =Howrah	Agartala-Bishalgarh Road (West side), North Badharghat Modern Club, Banik para, Unnayan Sangha, Milan Sangha, North Badharghat, Water supply, Police quarter, Mission Complex(W), Bardowali,	<p>East side- Agartala Sabroom National Highway (West part), Kalyan Samiti, Milan Sangha, Police Quarter, Bardowali School to Chowdhury Mill.</p> <p>West side- AD Nagar Road No-01 to Banikpara via Uttar Badharghat Chowmuhani, Subhash Pally</p> <p>South side- Drop Gate to Camper Bazar via Sevak Sangha.</p> <p>North side- Modern Club, Mangaldeep Marriage Hall and House of Bacchu Dutta.</p>					Women


 District Magistrate & Collector
 West Tripura : Agartala.

1	2	3	4					5				
			Sub-Division	T.K.	Rev. Mouja	Name of Para	Description of Boundary	SC 5(a)	ST 5(b)	SC 6(a)	ST 6(b)	Unreserved (UR) 6(c)
Agartala Municipal Corporation	51	41	Sadar	Dukli	Pratapgarh	Laskar para, United Club, Thakur palli, West Pratapgarh, West Pratapgarh Kabiraj tilla, Stalin Milani, Madya Pratapgarh, Surendra Palli, Ramkrishna Palli, Ghoshpara, Police Quarter.	<p>East side- Pratapgarh to Sadhu Tilla Pucca Road connecting in Bangeswar river from Railway track to Howrah river crossing.</p> <p>West side- NH-44 Bordowali School tri-junction to Railway Track via NH-44, TV Tower Kathaltali Rd (Left side)</p> <p>South side- Rail Track.</p> <p>North side- NH-44 Bardowali school trijunction to south side of Howrah river Rd upto joining of Bangeswar river with Howrah river</p>					


 District Magistrate & Collector
 West Tripura : Agartala.

1	2	3	4			5				6		
			Sub-Division	T.K.	Rev. Mouja	Name of Para	Description of Boundary	SC 5(a)	ST 5(b)	SC 6(a)	ST 6(b)	Unreserved (UR) 6(c)
Agartala Municipal Corporation	51	42	Sadar	DUKLI	Pratapgarh	Sadhutilla Chandramohan coloney, Ramkrishnapara, Shyamsundar para, Loknath para, Sutradhar para, Majumder para, Subhash nagar Bimal singh coloney tilla, Dharpara, Subhash nagar & Jagatia palli, Debtilla, Babutilla, Das para, Subash Nagar Purba Para, Renters Collony (Part), Rabindranagar (Part) (Renters Colony- Sree Tilla).	<p>East side- Rabindranagar (House of Swapan Paul) to Howrah river via Rabindranagar Railway Track Rd, Rebat Das Drain crossing Railway Track</p> <p>West side- Rabindranagar to Howrah river via Rabindranagar Railway track road, Jagat Palli Rd via Subhash nagar Auto Stand (excluding Majumder tilla), Pratapgarh Satsanga Rd. upto Howrah River link Rd.</p> <p>South side- Railline to house of Debasish Das to Chandan paul to Swadesh Bhattacharjee and house of Jagadish Das to Makhani Deb Nath to Renu Debnath to Jitendra Saha to Mani Debnath to Ajit Debnath to Litan Naha to Swapan Paul to Swapan Banik and West Side of AMC Ward No. 29.</p> <p>North side- Howrah river and link Rd upto Pratapgarh Satsanga Road & Rabindra nagar Rail track Rd.</p>					Women


 District Magistrate & Collector
 West Tripura : Agartala.

1	2	3	4				5		6			
			Sub-Division	T.K.	Rev. Mouja	Name of Para	Description of Boundary	SC 5(a)	ST 5(b)	SC 6(a)	ST 6(b)	Unreserved (UR) 6(c)
Agartala Municipal Corporation	51	43	Sadar	Dukli	Pratapgarh	Ramkrishna para, Hrishipara, Sukanta coloney & Bhubaneswari para, Nabinpalli & Shiltilla, Jagatpalli, Basak para & Paul para, Bagatilla Subhashnagar.	<p>East side- Howrah river upto Railway via Pratapgarh Satsanga road, Majumder tilla road and Jagat Palli Rd.</p> <p>West side-Howrah river to Railway through east side of Bangeswar river</p> <p>South side- East bank of Bangaswar river to jagat palli road through railway.</p> <p>North side- Ramkrishna Para to Ful Kalibari along south bank of Howrah river.</p>	SC				
Agartala Municipal Corporation	51	44	Sadar	TK-Dukli	Dukli	Netaji palli, Hrishipara, Muslim para, Baluchar, Madhya Dukli Ghoshpara, Madhya Dukli, West Dukli Chandimata Bankumari (part), Bankumari (part) Das para, Netaji palli (part)	<p>East side- Central Road extension from Bye pass to Railway.</p> <p>West side- TV Tower, Kathaltali Road from Bye pass to Railway.</p> <p>South side- Bye-pass Road.</p> <p>North side- Railway</p>					


 District Magistrate & Collector
 West Tripura : Agartala.

1	2	3	4			6						
			Sub-Division	T.K.	Rev. Mouja	Name of Para	Description of Boundary	SC 5(a)	ST 5(b)	SC 6(a)	ST 6(b)	Unreserved (UR) 6(c)
Agartala Municipal Corporation	51	45	Sadar	Badharghat	Badharghat	Sripalli (part) & Ramthakur College para, East Badharghat(part), Banikpara, Saha para, Chandimata(part), Paikhhattilla, Chandimata(Part), Ramthakur College North side & West side, Srinagar, Srinagar ONGC para, Police officer quarter, Sripalli, Netaji palli(Part), Sripalli nathpara, Santipalli, Siddhi Ashram bazaar & Karrer Tilla	East side- Police Hospital to Kathaltali Road to Bye-Pass West side- Agartala Sabroom National Highway South side- Rail Station Road to Rail crossing area, Rabindranath Sangha, Chandimata, Dukli Bazar south side, Ichabazar. North side- Drop gate Police Officer Quarter, Doordarshan Road to Police Hospital.					Women
Agartala Municipal Corporation	51	46	Sadar	TK Badharghat,	Mouja-Badharghat	Matripalli East, Santannagar(part), Santannagar P & T Quarter, Adarsha palli, Co-Operative para, Milanchakra, Sevak sangha, MB Tilla (southern part.)	East side-Drop gate to ONGC Bank Chowmuhani via Agartala-Sabroom National highway, Westside- A. D. Nagar Rd. No. 6 trijunction from Drop gate camper bazaar Rd. upto Panchamukh via Matripalli & Amarpalli (East side) South side- ONGC Bank Chowmuhani to Panchamukh via panchamukh road, (North side) North side-Drop gate to Vidyasagar school via Camper bazaar road (South side)					


 District Magistrate & Collector
 West Tripura : Agartala.

1	2	3	4				5		6			
			Sub-Division	T.K.	Rev. Mouja	Name of Para	Description of Boundary	SC 5(a)	ST 5(b)	SC 6(a)	ST 6(b)	Unreserved (UR) 6(c)
Agartala Municipal Corporation	51	47	Sadar	T.K= Badharghat	Mouja= Badharghat	Karuimura Nabadiganta & school para, Shyama palli (west), Ramthakur para, Shyamapalli (east) & Pancharamukh, Chowrongi para, Beltali, Chowrongi para (East), Road No-06 to Police outpost, Matripalli (west), Datta Tilla (Matripalli).	East side- ONGC Bank Chow to Pancharamukh crossing (Right side) West side-Charipara Road No. 16 to Matri Palli Crossing to Kusum Bari Crossing via Chowrangi School, Charipara Bus stand & Charipara Kali Mandir South side- Kusumbari crossing to Karuimura Road & Kartik Chow. North side- AD Nagar Road No-6 to AD Nagar Road No-16.	SC				
Agartala Municipal Corporation	51	48	Sadar	S. M. Nagar & Badharghat	Madhupur & Badharghat	Dilip Palli, Das para, Golkar para, Karuiapara Kartik Chowmhani, Madhyapara, Singhamura, Durgapara, Rajarsha coloney, Sukanta Coloney, Indirapalli, Rabindrapalli, Netajinagar, Bank Chowmuhani, Pancharamukh, Pramilapara, Vivekananda palli.	East side- Agartala Sabroom National Highway ONGC Bank to Amtali (Right Side) West side-Kartik Chw to Ramthakur para crossing to Pancharamukh via Haathat Bazar (right side) South side- From NH 08 (Gopal Shil House to Sujit Biswash House via TMC Road (Right Side). North side- ONGC Bank Chow to Pancharamukh crossing (Left side)					Women


 District Magistrate & Collector
 West Tripura : Agartala.

1	2	3	Sub-Division	T.K.	Rev. Mouja	Name of Para	Description of Boundary	5		6		
								SC 5(a)	ST 5(b)	SC 6(a)	ST 6(b)	Unreserved (UR) 6(c)
Agartala Municipal Corporation	51	49	Sadar	T.K=Badharghat	Mouja= Badharghat	Siddhi Ashram Coloney & Siddhi Ashram School para, Kalimata Sangha & North Kanchanpalli, Kanchanpalli (south), Baishnab tilla (west), Debtilla sanitilla & Roy coloney (south side), Jute quarter & Roy coloney (North side), East Kanchan Palli, Adarsha Para & ONGC Quarter North & South	<p>East side- Siddhi Ashram Club to Naboday Sangha (right side), Naboday Sangha to Deb Para crossing through Siddhi Ashram Kathaltali Rd (Right side)</p> <p>West side- Siddhi Ashram Club to Amtali Bazar via Agartala Sabroom National Highway (East part)</p> <p>South side- Amtali Bazar to back side road of Ramkrishna Mission up to Deb Para crossing</p> <p>North side- Naboday Sangha to Siddhi Ashram Club via Siddhi Ashram – Kathaltali Road</p>					


 District Magistrate & Collector
 West Tripura : Agartala.

				4			5				6		
				Sub-Division	T.K.	Rev. Mouja	Name of Para	Description of Boundary	SC 5(a)	ST 5(b)	SC 6(a)	ST 6(b)	Unreserved (UR) 6(c)
Agartala Municipal Corporation		51	50	Sadar	S. M. Nagar	Madhupur & IC Nagar	Paul Para, Shibbari Para, Adarsha Para, Ramthakur para, Amtali Madya Para, Laxman Para, Janashakti Palli (North Part), Sukanta Palli, Vidyasagar Palli D Block, Coldstore para, Kamdhenu para, Biswas para, Gourgobinda Ashram para.	<p>East side- South side of AMC Ward No. 48 upto Gopal Das House & west side of Kathaltali GP Ward No. VI.</p> <p>West side- North east side of IC Nagar GP Ward No. II to Prafulla Bhowmik House to Gopal Sarkar House to Tapan Kr. Roy to Sajal Sharma house and east side of Ballavpur GP. South side- North side of Bagmara GP Ward No. II & Ward No. I and from Forest Gate to Narayan Bhowmik House to Sajal Sharma house via Laxman Para AWC.</p> <p>North side- From NH 08 (Gopal Shil House) to Maylakhola via TMC Road (Left Side) and from Biplab Sarkar house to Rajesh Sarkar to Sadhan Roy to Kailash Goyala to house of Prafulla Bhowmik.</p>					Women


 District Magistrate & Collector
 West Tripura : Agartala.

Web...

1	2	3	4				5			6		
			Sub-Division	T.K.	Rev. Mouja	Name of Para	Description of Boundary	SC 5(a)	ST 5(b)	SC 6(a)	ST 6(b)	Unreserved (UR) 6(c)
Agartala Municipal Corporation	51	51	Sadar	Dukli	Dukli & Anandanagar	Subhasnagar (Ghosh Para West Para), Subhash Nagar (East Part), Renters Colony, Rabindranagar, Sadhutla North Part, Rabindranagar North Part, Paul Para, Ghosh Para, Kalitilla, Roy Para, Rabindranagar South (Part), Thakur tilla, Purba Dukli Abasan Parshad (East Part), East Dukli, Madya Dukli, Pal Tilla, Usharmer tilla	East side- Ward No. 1 of Malaynagar GP and Swapan Majumdar's house to Krishna Pal's Shop via Himangshu Chakraborty's house via Jogendranagar Rail Station Chow. West side- Centra Road extension. South side- North embarkment of Nagi Cherra. North side- South side of AMC Ward No. 42 & AMC Ward No. 29					


 District Magistrate & Collector
 West Tripura : Agartala.